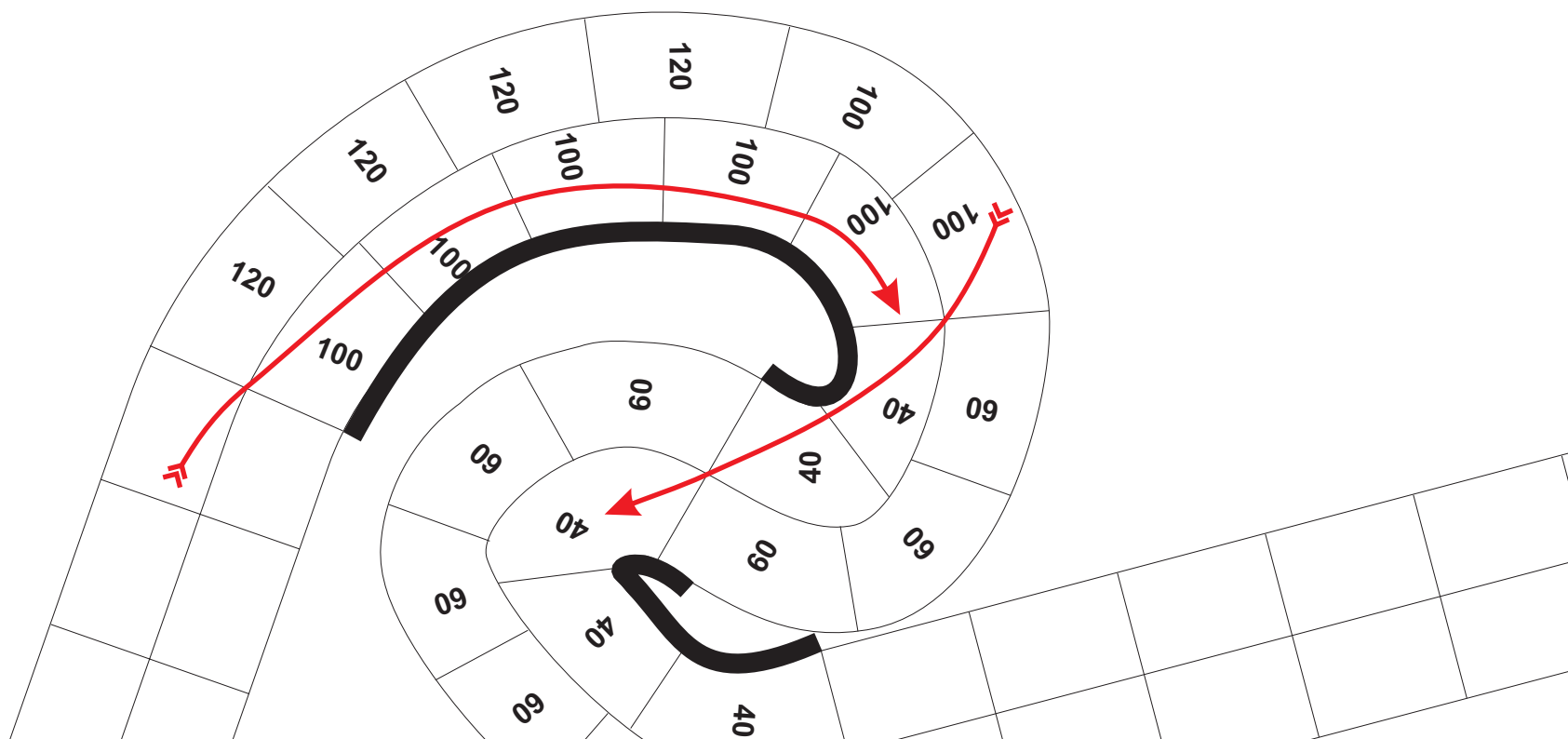
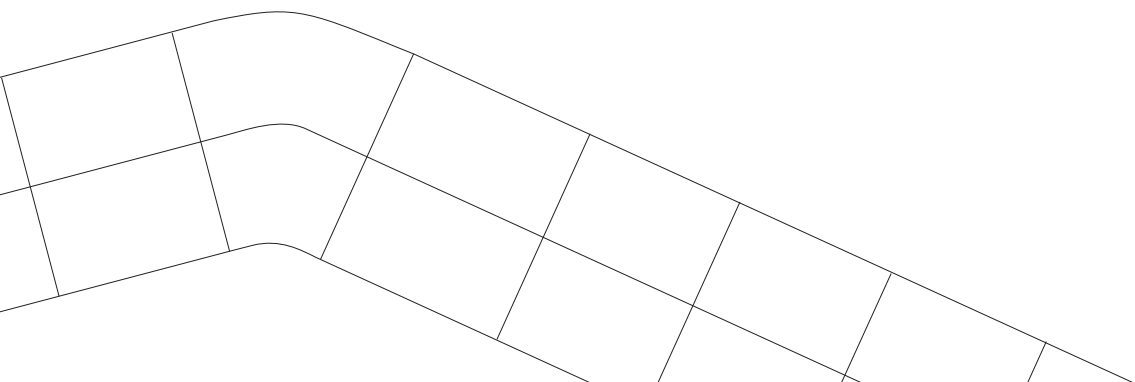


SHANGA


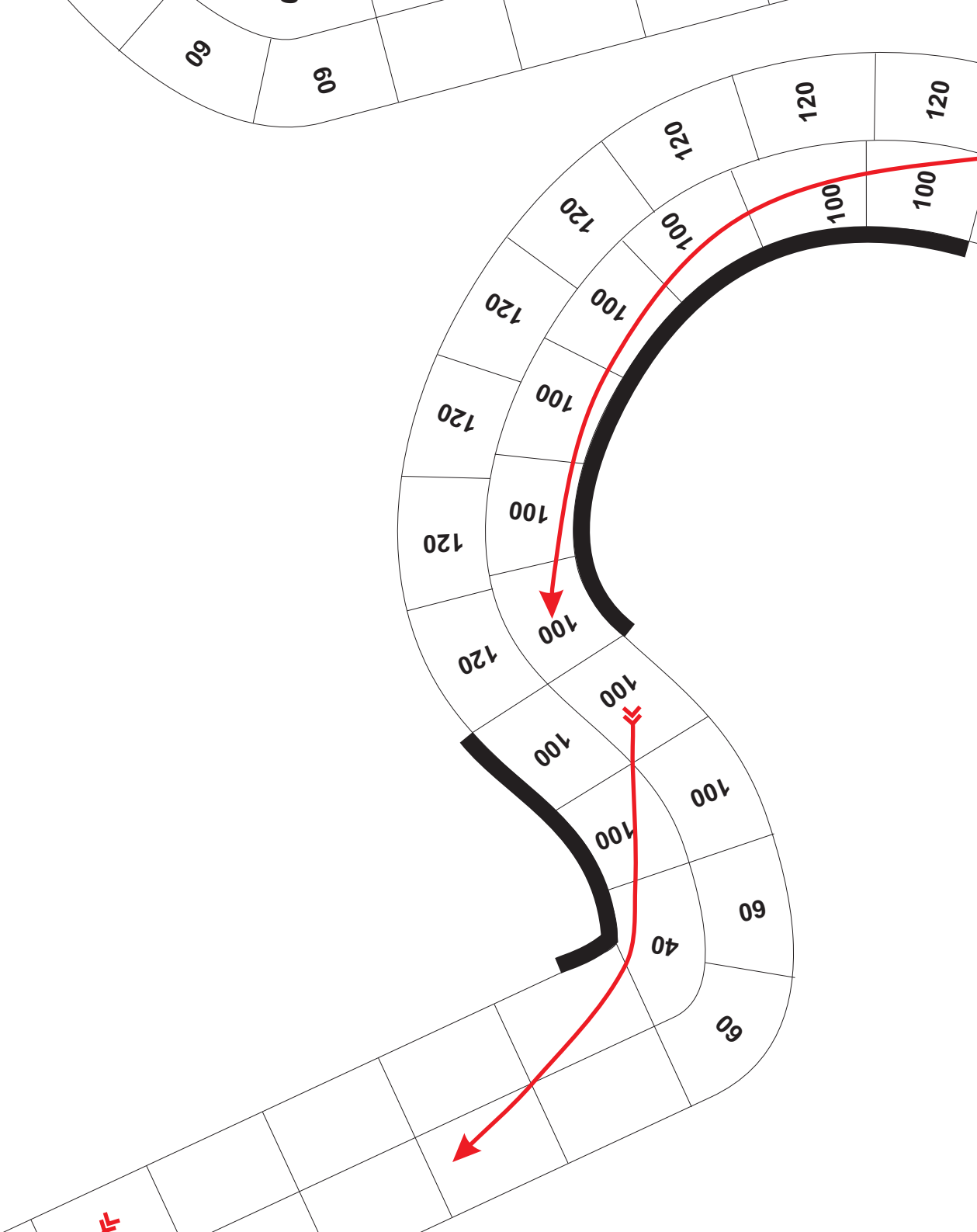
N



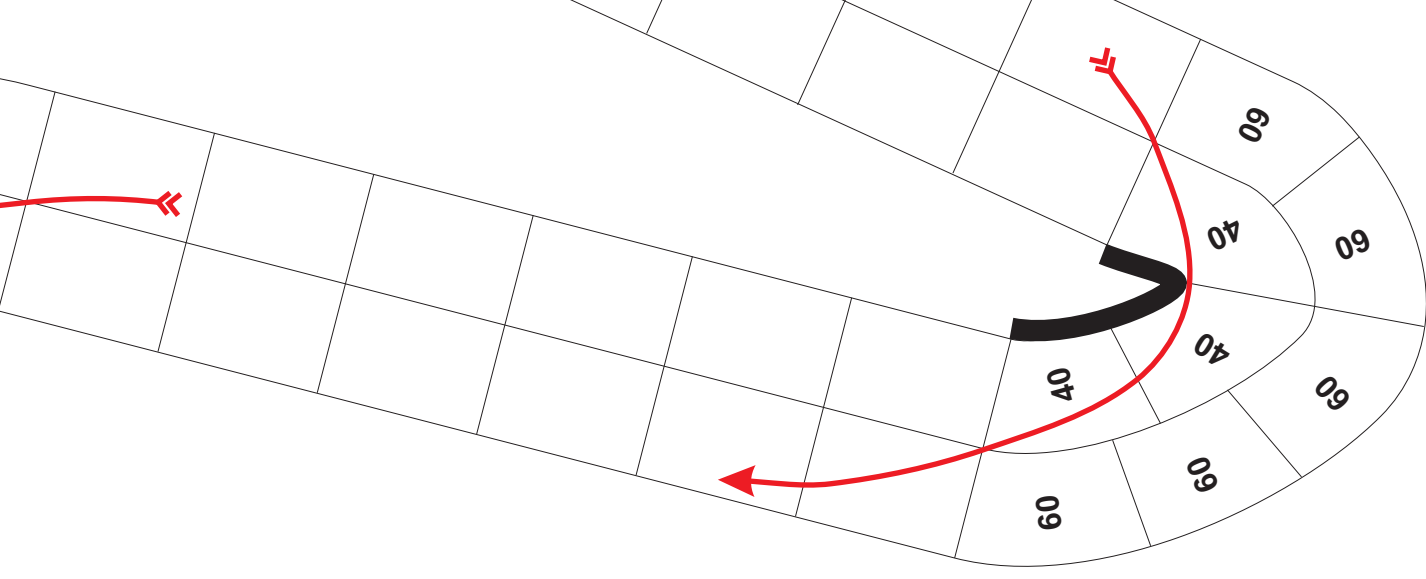


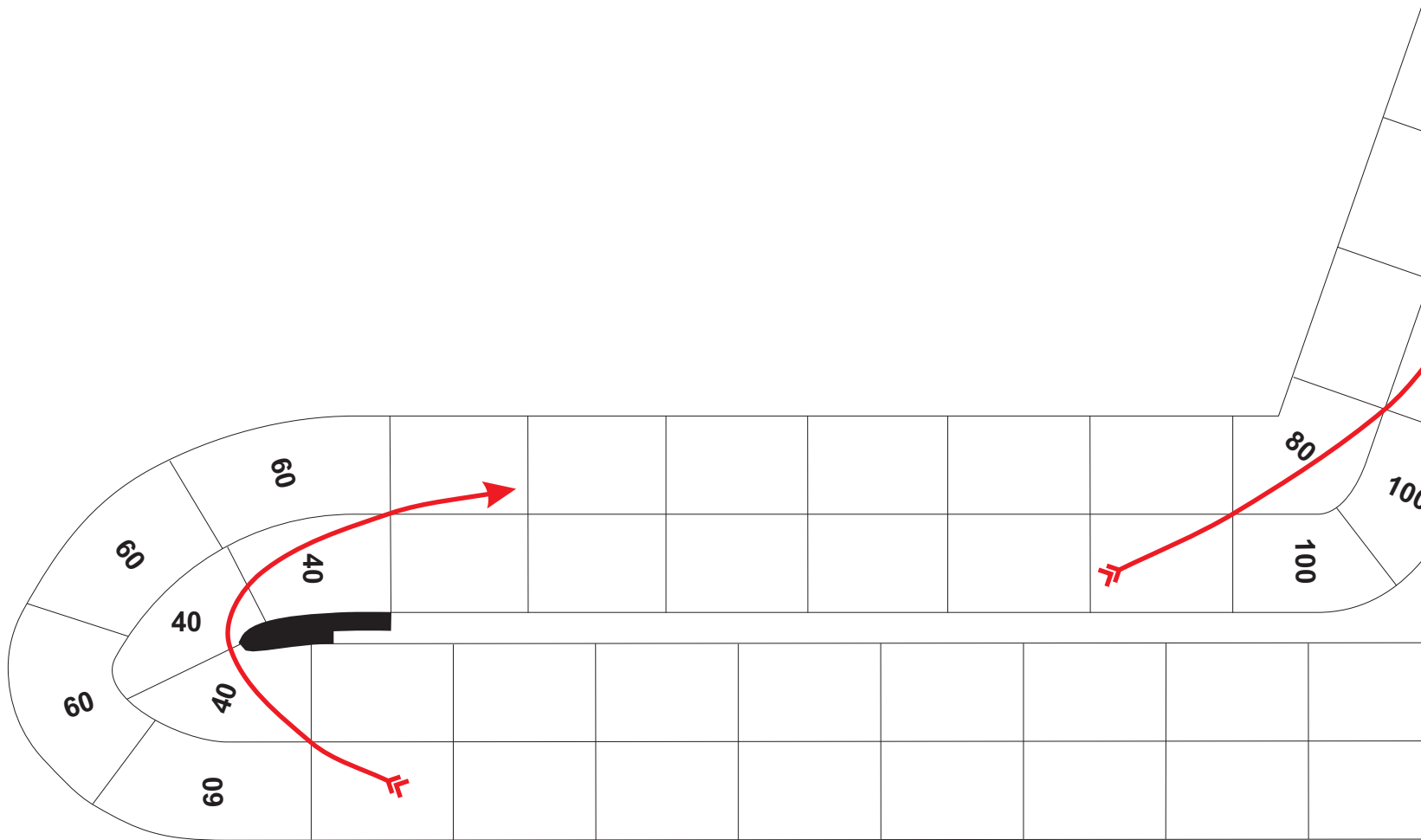
SHANGHAI

200



78





[illegible]

The diagram illustrates a road intersection with a U-turn lane. A red arrow indicates a vehicle entering from the left, turning right into the U-turn lane, and then making a U-turn back into the main road. A black arrow shows a vehicle entering from the left and turning right into the U-turn lane. The diagram includes lane markings and a grid of cells representing the road layout.

